

MALDIVES LAND AND SURVEY AUTHORITY

MINISTRY OF HOUSING AND INFRASTRUCTURE

Office (PABX): +(960) 3004300, Fax: +(960) 3004254

Ameenee Magu, Maafannu, Male', 20392, Maldives.

Email: survey@housing.gov.mv

Web: www. surveyofmaldives.gov.mv



CONTROL POINT DETAILS		Station Number	PSM 5407
Coordinate Information			
Geodetic		Grid	
WGS 84		UTM Zone 43	
Lat: 3° 22' 19.62348" N		E: 326623.390	
Long: 73° 26' 21.90048" E		N: 372863.547	
Ellp Height: -80.603		Orth Height: +1.154	
Island Name: V.Anbara		Date: 30/10/2016	

Monument description & method of survey:

- Concrete casted in 1ft diameter PVC pipe, length measuring 3ft buried below ground, 1m s/s rod driven into the concrete as the center mark. Monument labeled with s/s plate stating point ID.
- Below 500mm.
- GNSS static survey post processing.
- Vertical height connected using tide prediction data.


General site condition & access:

- Located towards south west of the island.
- Easy access.

Owner: Handhuvaru Ocean Pvt Ltd.



DOWN TOWARD PSM




Height 1.5m
Distance 5m

NORTH VIEW



Height 1.5m
Distance 5m

EAST VIEW



Height 1m

FROM PSM UPTOWARD SKY



Height 1.5m
Distance 5m

SOUTH VIEW



Height 1.5m
Distance 5m

WEST VIEW

SITE INFORMATION

Station Number

P

S

M

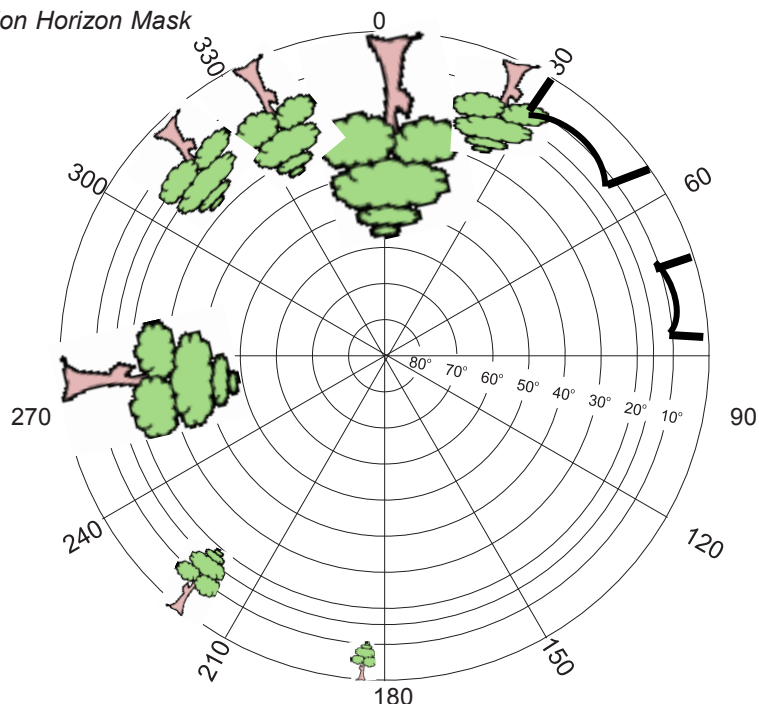
5

4

0

7

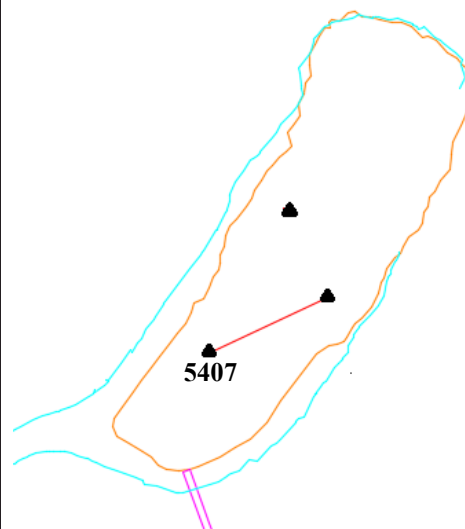
Station Horizon Mask



Height above Marker that horizon was mapped from 1.5 m

Magnetic Declination -----
Declination applied to this figure?
☐ Yes ☒ No

Locality



Hinrundhu



6m

Dhiggaa



15m

PSM 5407



17m

Mosque



Sketched by: Abdulla Shaif

Scale: Not to scale

Date: 30/10/2016

Maldives Land and Survey Authority, MINISTRY OF HOUSING AND INFRASTRUCTURE, Ameenee Magu, Maafannu, Male', 20392, Maldives,
Office (PABX): +(960) 3004300, Fax: +(960) 3004254, Email: survey@housing.gov.mv, Web: www.surveyofmaldives.gov.mv

MALDIVES LAND AND SURVEY AUTHORITY

MINISTRY OF HOUSING AND INFRASTRUCTURE

Office (PABX): +(960) 3004300, Fax: +(960) 3004254

Ameenee Magu, Maafannu, Male', 20392, Maldives.

Email: survey@housing.gov.mv

Web: www.surveyofmaldives.gov.mv



CONTROL POINT DETAILS		Station Number	PSM 5421
Coordinate Information			
Geodetic		Grid	
WGS 84		UTM Zone 43	
Lat: 3° 22' 21.54978" N		E: 326655.245	
Long: 73° 26' 22.92939" E		N: 372922.663	
Ellp Height: -80.919		Orth Height: +0.839	
Island Name: V.Anbara		Date: 30/10/2016	

Monument description & method of survey:

- Concrete casted in 1ft diameter PVC pipe, length measuring 3ft buried below ground, 1m s/s rod driven into the concrete as the center mark. Monument labeled with s/s plate stating point ID.
- Below 500mm.
- GNSS static survey post processing.
- Vertical height relative to PSM 5407.

General site condition & access:

- Located towards south east of the island.
- Easy access.


Owner: Handhuvaru Ocean Pvt Ltd.



DOWN TOWARD PSM



NORTH VIEW



EAST VIEW



FROM PSM UPTOWARD SKY



SOUTH VIEW



WEST VIEW

SITE INFORMATION

Station Number

P

S

M

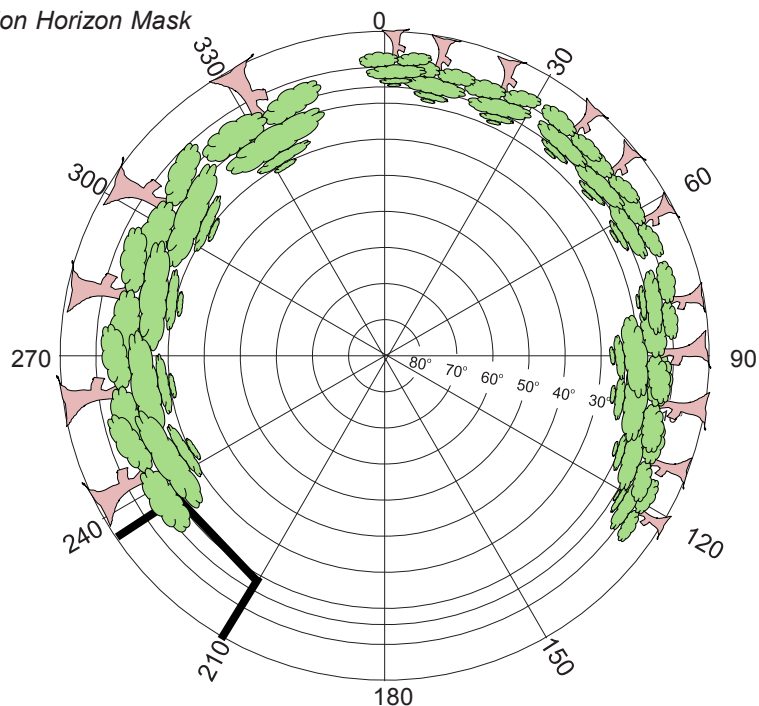
5

4

2

1

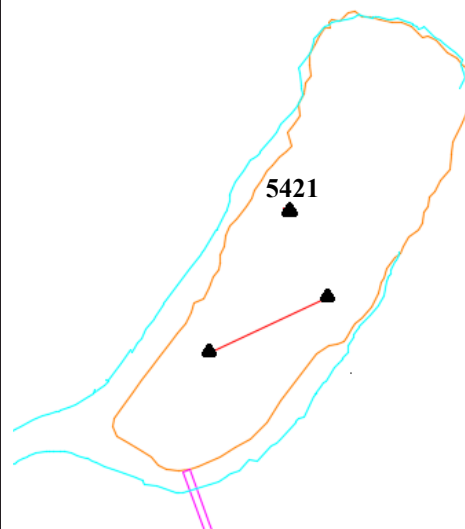
Station Horizon Mask



Height above Marker that horizon was mapped from 1.5 m

Magnetic Declination -----
Declination applied to this figure?
☐ Yes ☒ No

Locality



Dhiggaa



Dhiggaa



7m

14m

PSM 5421



8m

Toilet



Sketched by: Abdulla Shaif

Scale: Not to scale

Date: 30/10/2016

Maldives Land and Survey Authority, MINISTRY OF HOUSING AND INFRASTRUCTURE, Ameenee Magu, Maafannu, Male', 20392, Maldives,
Office (PABX): +(960) 3004300, Fax: +(960) 3004254, Email: survey@housing.gov.mv, Web: www.surveyofmaldives.gov.mv

MALDIVES LAND AND SURVEY AUTHORITY

MINISTRY OF HOUSING AND INFRASTRUCTURE

Office (PABX): +(960) 3004300, Fax: +(960) 3004254

Ameenee Magu, Maafannu, Male', 20392, Maldives.

Email: survey@housing.gov.mv

Web: www.surveyofmaldives.gov.mv



CONTROL POINT DETAILS		Station Number	PSM 5639
Coordinate Information			
Geodetic		Grid	
WGS 84		UTM Zone 43	
Lat: 3° 22' 20.36179" N		E: 326671.362	
Long: 73° 26' 23.45339" E		N: 372886.147	
Ellp Height: -81.090		Orth Height: +0.675	
Island Name: V.Anbara		Date: 30/10/2016	


Monument description & method of survey:

- Concrete casted in 1ft diameter PVC pipe, length measuring 3ft buried below ground, 1m s/s rod driven into the concrete as the center mark. Monument labeled with s/s plate stating point ID.
- Below 500mm.
- GNSS static survey post processing.
- Vertical height relative to PSM 5407.

General site condition & access:

- Located towards North West of the island.
- Easy access.

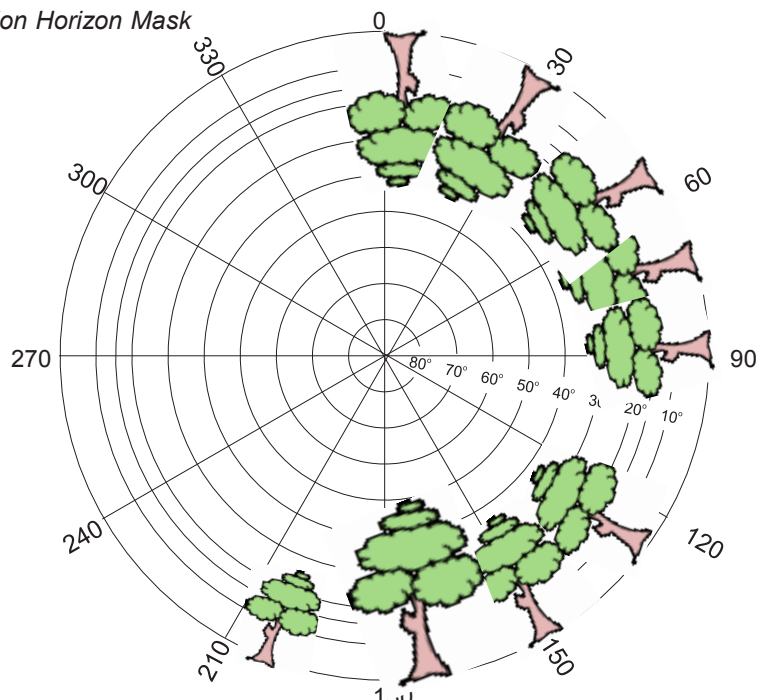
Owner: Handhuvaru Ocean Pvt Ltd.



SITE INFORMATION

Station Number

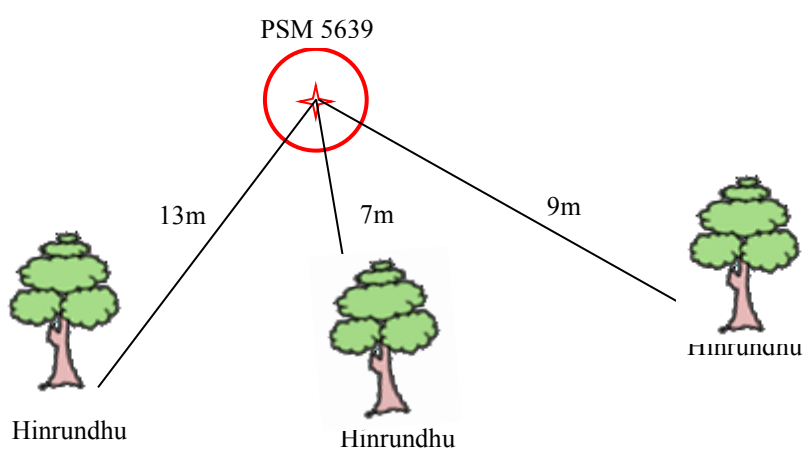
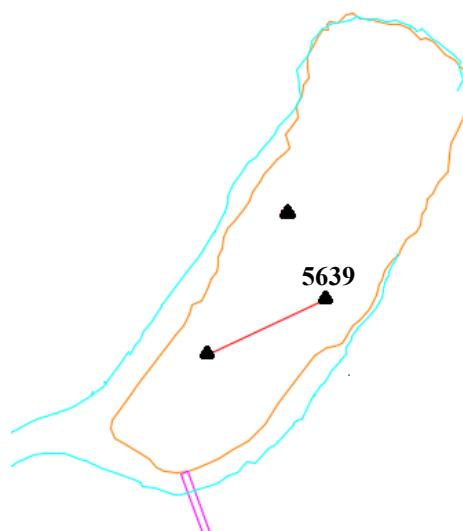
P	S	M		5	6	3	9
---	---	---	--	---	---	---	---



Height above Marker that horizon
was mapped from 1.5 m

Magnetic Declination _____
Declination applied to this figure?
☐ Yes ☒ No

Locality



Sketched by: Abdulla Shaif

Scale: Not to scale

Date: 30/10/2016

Maldives Land and Survey Authority, MINISTRY OF HOUSING AND INFRASTRUCTURE, Ameenee Magu, Maafannu, Male', 20392, Maldives,
Office (PABX): +(960) 3004300, Fax: +(960) 3004254, Email: survey@housing.gov.mv, Web: www.surveyofmaldives.gov.mv